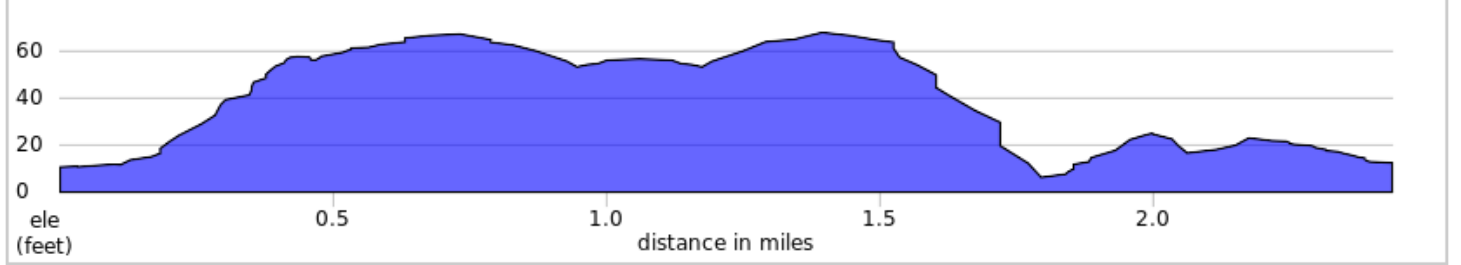
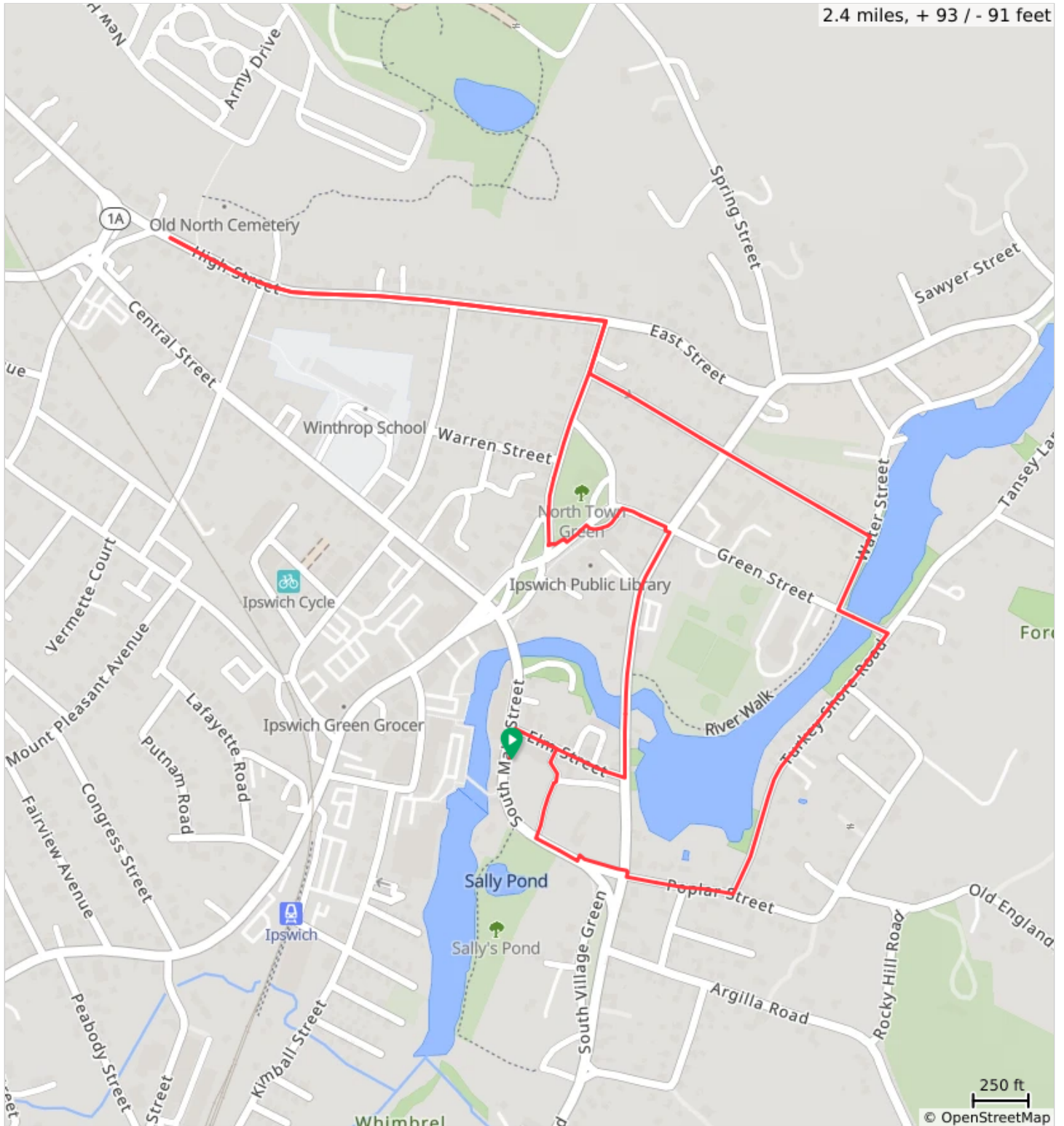













Ipswich Ride Around Town





2.4 miles, + 93 / - 91 feet














Ipswich Ride Around Town

Dist	Type	Note
0.0		Start of route
0.0		R onto Elm Street
0.1		Sharp L onto County Street
0.3		L
0.4		R
0.4		L onto Green Street
0.4		L
0.4		L onto North Main Street
0.5		L
0.5		Sharp R onto North Main Street
0.7		L onto High Street

0.7 miles. +54/-0 feet

Dist	Type	Note
2.4		L onto Elm Street
2.4		End of route

0.0 miles. +0/-0 feet

Dist	Type	Note
1.4		R onto North Main Street
1.5		L onto Summer Street
1.8		R onto Water Street
1.8		L onto Green Street
1.9		R onto Turkey Shore Road
2.2		R onto Poplar Street
2.2		R
2.3		L
2.3		R onto South Main Street
2.3		R
2.4		Keep L

1.7 miles. +20/-71 feet